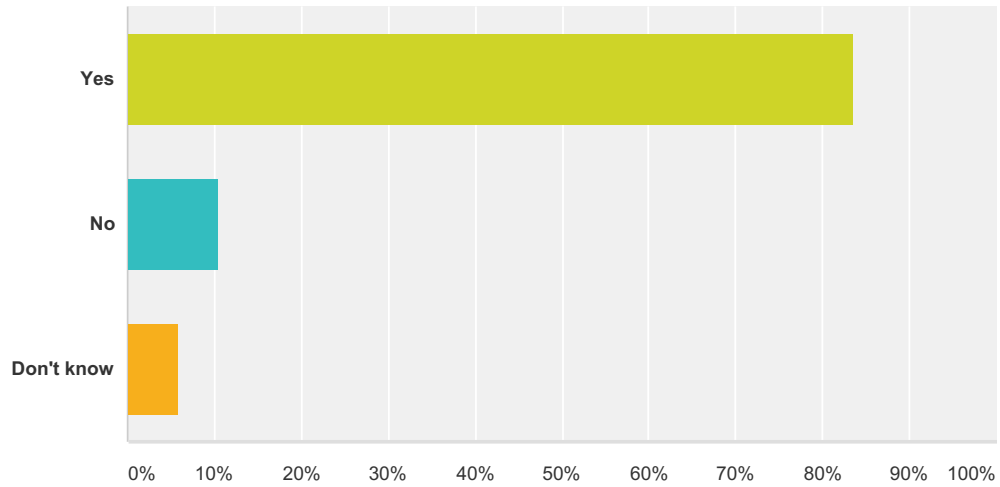


### Q1 Do you support the use of a Public Spaces Protection Order to control the potential anti-social behaviour of people who have been consuming alcohol?

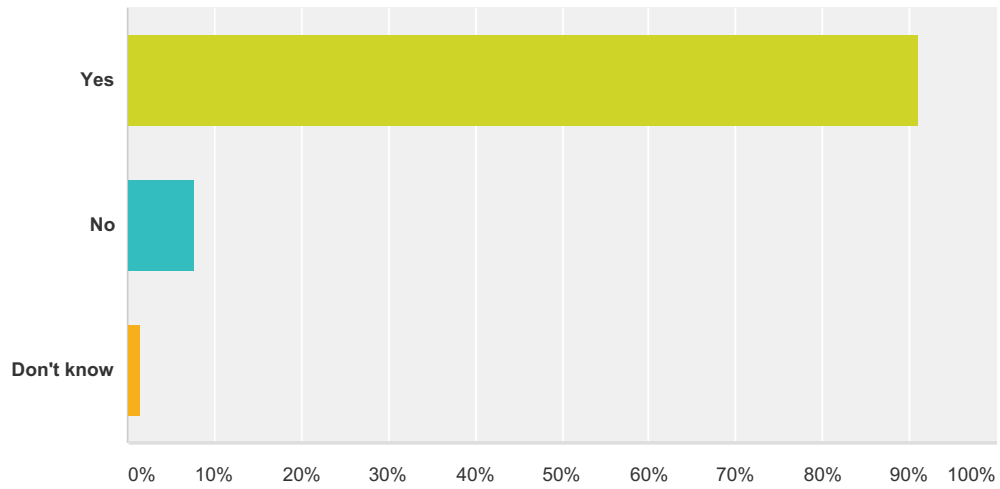
Answered: 152 Skipped: 0



Answer Choices	Responses	
Yes	83.55%	127
No	10.53%	16
Don't know	5.92%	9
<b>Total</b>		<b>152</b>

## Q2 Do you support the use of a Public Spaces Protection Order to deter people urinating/defecating in a public place?

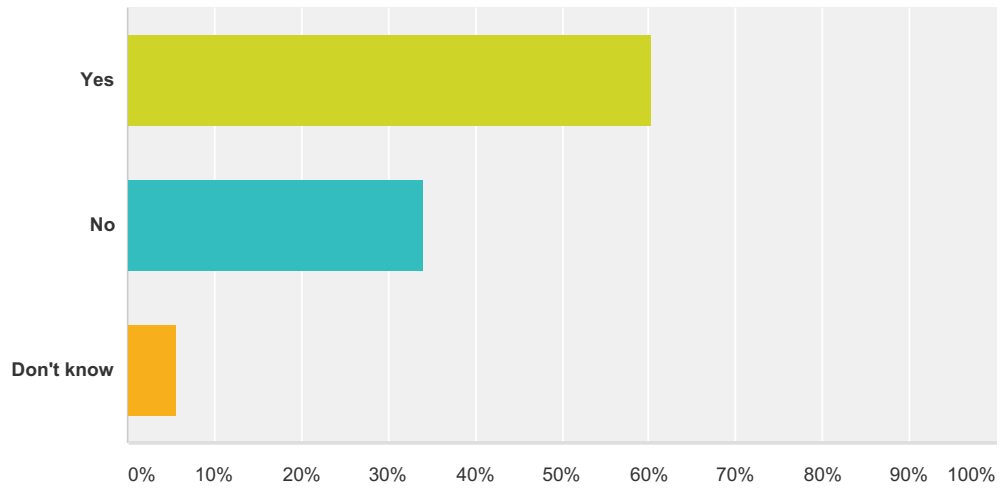
Answered: 144 Skipped: 8



Answer Choices	Responses	
Yes	90.97%	131
No	7.64%	11
Don't know	1.39%	2
<b>Total</b>		<b>144</b>

### Q3 Do you support the use of a Public Spaces Protection Order to deter begging in the city centre?

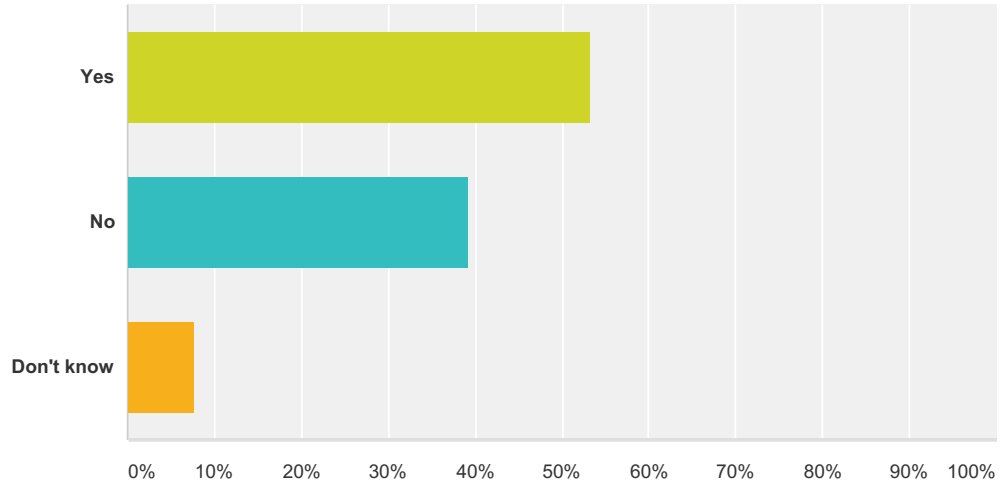
Answered: 144 Skipped: 8



Answer Choices	Responses
Yes	60.42% 87
No	34.03% 49
Don't know	5.56% 8
<b>Total</b>	<b>144</b>

### Q4 Do you support the use of a Public Spaces Protection Order to enforce unauthorised cycling?

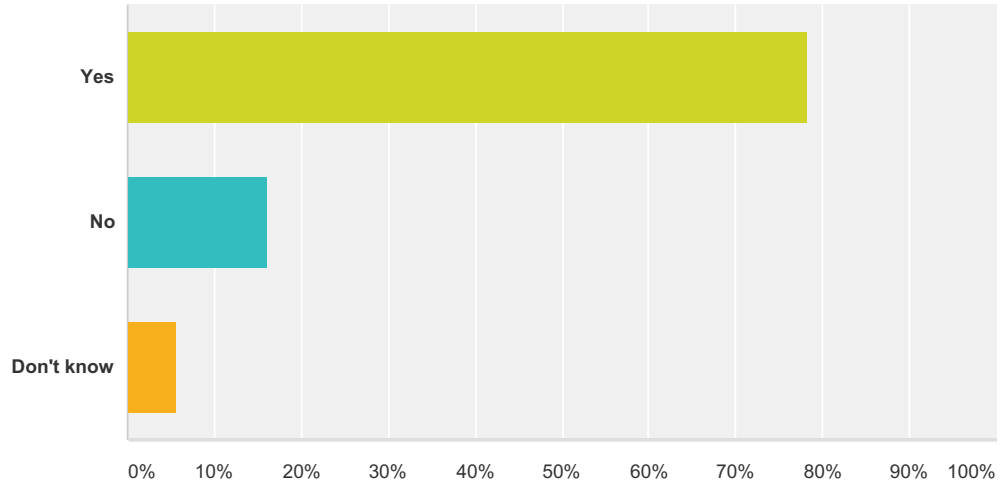
Answered: 143 Skipped: 9



Answer Choices	Responses
Yes	53.15% 76
No	39.16% 56
Don't know	7.69% 11
<b>Total</b>	<b>143</b>

### Q5 Do you support the use of a Public Spaces Protection Order to tackle unsafe cycling?

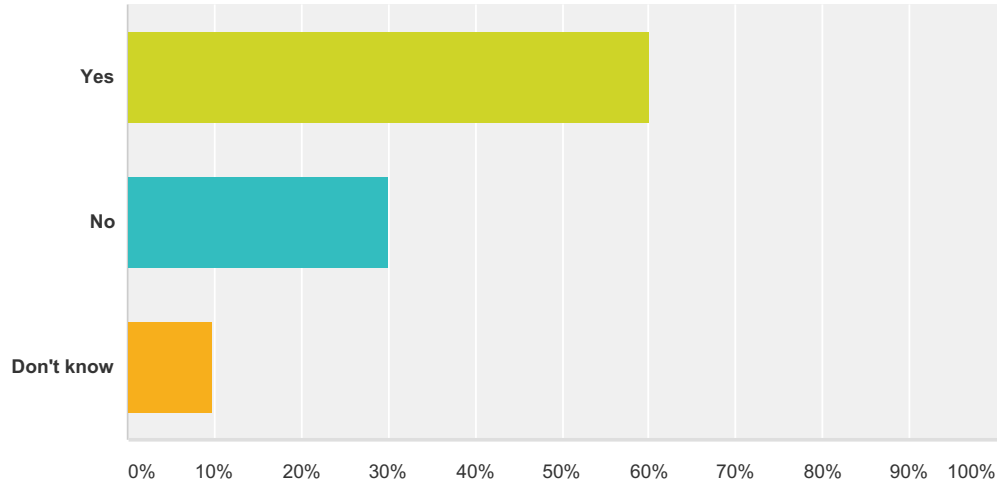
Answered: 143 Skipped: 9



Answer Choices	Responses	
Yes	78.32%	112
No	16.08%	23
Don't know	5.59%	8
<b>Total</b>		<b>143</b>

### Q6 Do you support the use of a Public Spaces Protection Order to enforce Peterborough City Council's code of conduct for busking?

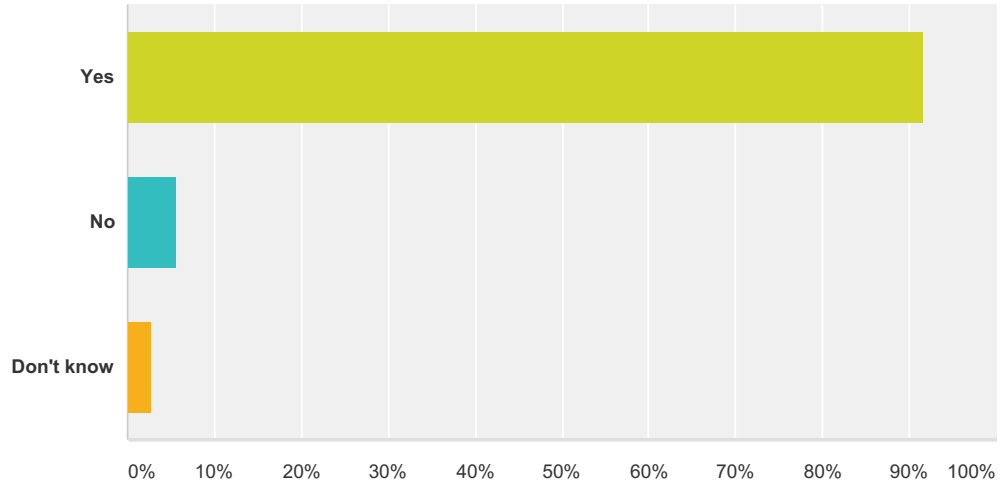
Answered: 143 Skipped: 9



Answer Choices	Responses	
Yes	60.14%	86
No	30.07%	43
Don't know	9.79%	14
<b>Total</b>		<b>143</b>

### Q7 Do you support the use of a Public Spaces Protection Order to deter groups causing harassment, alarm or distress in the city centre?

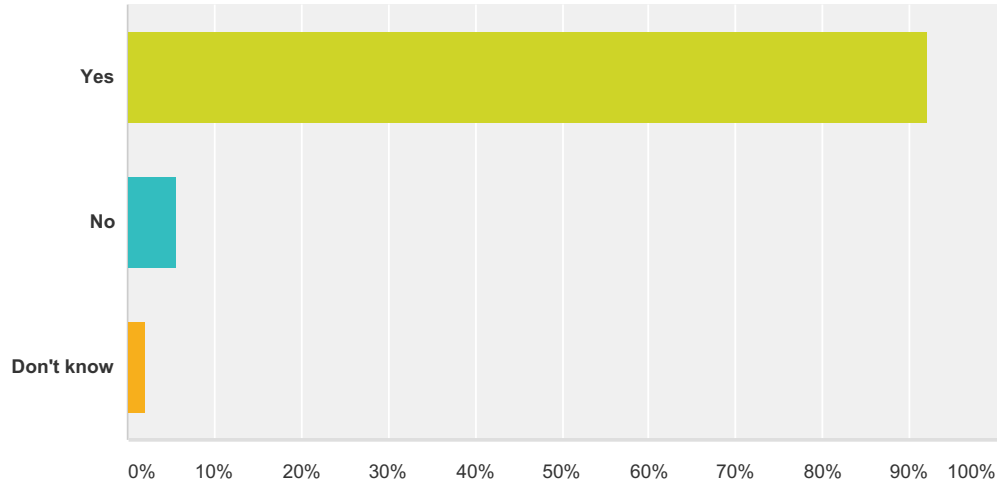
Answered: 142 Skipped: 10



Answer Choices	Responses
Yes	91.55% 130
No	5.63% 8
Don't know	2.82% 4
<b>Total</b>	<b>142</b>

### Q8 Do you support the use of a Public Spaces Protection Order to deter littering and spitting in the City Centre?

Answered: 140 Skipped: 12



Answer Choices	Responses
Yes	92.14% 129
No	5.71% 8
Don't know	2.14% 3
<b>Total</b>	<b>140</b>

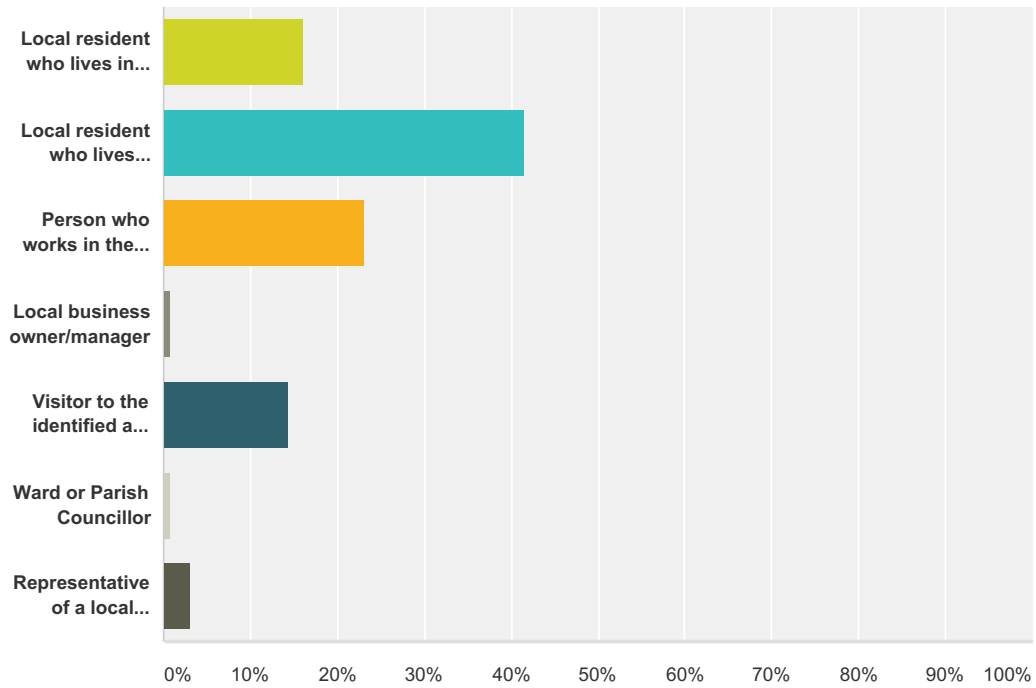


**Q9 Do you have any additional comments?**

Answered: 80 Skipped: 72

### Q10 Are you responding as a...?

Answered: 125 Skipped: 27



Answer Choices	Responses
Local resident who lives in the identified area shown on the map	16.00% 20
Local resident who lives outside the identified area shown on the map	41.60% 52
Person who works in the identified area shown on the map	23.20% 29
Local business owner/manager	0.80% 1
Visitor to the identified area shown on the map (e.g. shopper, tourist, on business)	14.40% 18
Ward or Parish Councillor	0.80% 1
Representative of a local community or voluntary group (please state the name of the group and postcode below)	3.20% 4
<b>Total</b>	<b>125</b>

**Q11 Can you please provide your postcode? This is so that we can map the consultation responses. We will not use your postcode to identify you.**

Answered: 114 Skipped: 38